



भारतीय राष्ट्रीय राजमार्ग प्राधिकरण

(सड़क परिवहन और राजमार्ग मंत्रालय)

National Highways Authority of India

(Ministry of Road Transport & Highways)

कार्यालय क्षेत्रीय अधिकारी, आंध्रप्रदेश क्षेत्र

Office of the Regional Officer, Andhra Pradesh Region

प्लॉट.क. २१, टीचर्स कॉलोनी, गुरुनानक नगर मार्ग, विजयवाड़ा-५२० ००८, आंध्रप्रदेश

Plot No. 21, Teachers' Colony, Gurunanak Nagar Road, Vijayawada-520 008. A.P.

दूरभाष / Tele : 0866-2483910

ई-मेल / E-mail : rovijayawada@nhai.org

nhairovja@gmail.com



भारतमाला
प्रगति के पथ पर अग्रसर
BHARATMALA
ROAD TO PROSPERITY

Ref : NHAI/RO-VJA/PIU-ATP/OFC/2021/ 2228

Date : 16.09.2021

To

The Sr. Technical Director,

NIC, Transport Bhawan,

New Delhi- 110001.

Sub : Permission for laying of Optical Fibre Cable (OFC) by M/s. Vodafone Idea Telecom Infrastructure Ltd in the stretch from Km. 412.000 to Km. 413.000 on LHS, from Km. 415.000 to Km. 416.500 on RHS & Road Crossings at Km. 412.000 & Km. 415.000 for a total length of 2,620 meters on Hyderabad - Bangalore section of NH 44 in the State of Andhra Pradesh - Public Comments - Reg.

Sir,

Please find enclosed herewith the proposal of M/s. Vodafone Idea Telecom Infrastructure Ltd for laying of Optical Fibre Cable (OFC) by M/s. Vodafone Idea Telecom Infrastructure Ltd in the stretch from Km. 412.000 to Km. 413.000 on LHS, from Km. 415.000 to Km. 416.500 on RHS & Road Crossings at Km. 412.000 & Km. 415.000 for a total length of 2,620 meters on Hyderabad - Bangalore section of NH 44 in the State of Andhra Pradesh.

2. As per MORTH guidelines vide letter No. RW/NH-33044/29/2015/S&R (R) dated 22nd November 2016, the application along with the recommendation of PD, PIU - Anantapur are enclosed herewith with a request to host the same in the Ministry's website for 30 days seeking claims and objections (on grounds of public inconvenience, safety and general public interest), for taking further necessary action.

Encl: As above

Yours faithfully,

(R.K. Singh)
Regional Officer
RO - Vijayawada

Copy to PD, PIU - Anantapur - for information



भारतीय राष्ट्रीय राजमार्ग प्राधिकरण

(सड़क परिवहन और राजमार्ग मंत्रालय)

National Highways Authority of India

(Ministry of Road Transport & Highways)

कार्यालय क्षेत्रीय अधिकारी, आंध्रप्रदेश क्षेत्र

Office of the Regional Officer, Andhra Pradesh Region

प्लॉट.क. २१, टीचर्स कॉलोनी, गुरुनानक नगर मार्ग, विजयवाड़ा-५२० ००८, आंध्रप्रदेश

Plot No. 21, Teachers' Colony, Gurunanak Nagar Road, Vijayawada-520 008. A.P.

दूरभाष / Tele : 0866-2483910

ई-मेल / E-mail : rovijayawada@nhai.org
nhairovja@gmail.com



भारतमाला
प्रगति के पथ पर अग्रसर
BHARATMALA
ROAD TO PROSPERITY

Ref : NHAI/RO-VJA/PIU-ATP/OFC/2021/ 2229

Date : 16.09.2021

INVITATION OF PUBLIC COMMENTS

Sub : Permission for laying of Optical Fibre Cable (OFC) by M/s. Vodafone Idea Telecom Infrastructure Ltd in the stretch from Km. 412.000 to Km. 413.000 on LHS, from Km. 415.000 to Km. 416.500 on RHS & Road Crossings at Km. 412.000 & Km. 415.000 for a total length of 2,620 meters on Hyderabad - Bangalore section of NH 44 in the State of Andhra Pradesh - Public Comments - Reg

The Project Director, PIU - Anantapur submitted a proposal of M/s. Vodafone Idea Telecom Infrastructure Ltd for laying of Permission Optical Fibre Cable (OFC) by M/s. Vodafone Idea Telecom Infrastructure Ltd in the stretch from Km. 412.000 to Km. 413.000 on LHS, from Km. 415.000 to Km. 416.500 on RHS & Road Crossings at Km. 412.000 & Km. 415.000 for a total length of 2,620 meters on Hyderabad - Bangalore section of NH 44 in the State of Andhra Pradesh.

2. As per MORTH guidelines vide letter No. RW/NH-33044/29/2015/S&R(R) dated 22nd November 2016, the Highway Administration will put out the application in the Public Domain for 30 days seeking claims and objections (on grounds of public inconvenience, safety and general public interest).

3. In view of the above, the comments of public, if any, on the above mentioned proposal is invited on below mentioned address.

Regional Officer - Vijayawada,
National Highways Authority of India,
Plot No.21, Teachers' Colony, Gurunanak Nagar Road,
Vijayawada, Andhra Pradesh. Pin: 520 008.
Email: rovijayawada@nhai.org

(R.K. Singh)
Regional Officer
RO - Vijayawada



भारतीय राष्ट्रीय राजमार्ग प्राधिकरण

(सड़क परिवहन और राजमार्ग मंत्रालय)

National Highways Authority of India

(Ministry of Road Transport & Highways)

P.I.U.: 6-4-239, 3rd Cross, Maruthi Nagar, Ananthapur - 515 004.

टेली / Tele : 91-8554-275599

248136

Website: nhai.gov.in

Email: anantapur@nhai.org

nhaipuatp@gmail.com



भारतमाला
प्रगति के पथ पर अग्रसर
BHARATMALA
ROAD TO PROSPERITY

NHAI/PIU-ATP/11021/21/NOC/0851

25.08.2021

Regional Officer

National Highways Authority of India

Regional Office

Plot No. 21, Teachers Colony

Gurunanak Nagar Road

VIJAYAWADA - 520 008



Sub: NHAI, PIU, Anantapur -- Permission for laying Optical Fiber Cable (OFC) by M/s. Vodafone Idea Telecom Infrastructure Ltd in the stretch from Km 412.00 to Km 413.00 along LHS & from Km. 415.00 to Km 416.00 along RHS with crossings at Km 412.00 & Km 415.00 for a total length of 2,620 meters- Observations-reg.,

- Ref: 1. M/s. Vodafone Idea Telecom Infrastructure Ltd vide their letter dtd 18.07.2021.
2. RO, NHAI, Vijayawada letter No.1412 dtd 09.11.2020.
3. T/o letter no.522 dtd 28.09.2020.
4. T/o letter no.516 dtd 25.09.2020.
5. T/o letter no.287 dtd 19.06.2020.
6. M/s. Vodafone Idea Telecom Infrastructure Ltd vide their letter no.001 dtd 24.01.2020 (received in this office on 04.02.2020).

Sir,


This has reference to RO, NHAI, Vijayawada letter under reference 2nd cited above, vide which it was informed that the proposal has been examined and communicated certain observations and instructed to clarify whether the permission involves single pipeline or double pipeline. Accordingly, it is requested to rectify the drawings and submit the same along with the License fee and Performance Bank Guarantee calculations for taking further necessary action.

2. In this connection, it is to submit that M/s. Vodafone Idea Telecom Infrastructure Ltd vide their letter under reference 1st cited (copy enclosed) has informed that the proposal of for laying of Optical Fiber Cable in a length of 2,620 m in the stretch from Km 412.000 to Km 413.000 on LHS, from Km 415.000 to Km 416.500 on RHS & Road crossings at Km 412.000 & Km 415.000 of Hyderabad - Bangalore Section of NH 44 involves only single pipeline of 40 mm dia along with casing of 100 mm dia in crossing the subject stretch. Accordingly, the revised drawings along with the License fee and Performance Bank Guarantee calculations are also enclosed.

3. In view of the above, it is requested to accord approval of the Competent Authority for laying Optical Fiber Cable in the utility corridor of NH in the stretch from Km 412.000 to Km 413.000 on LHS, from Km 415.000 to Km 416.500 on RHS & Road crossings at Km 412.000 & Km 415.000 by M/s. Vodafone Idea Telecom Infrastructure Ltd. for a length of 2,620 m as requested vide this office letter under reference 4th cited above.

Encl: As above

Yours faithfully


(J.L. Meena)

DGM (Tech.) & Project Director



Date: 18-07-2021

To
The Project Director
NHAI-PIU
Ananthapur.

Dear Sir,

Sub:Granting of Right of way permission for laying telecom cables/OFC/Ducts on National Highways from Km.412+000 to Km.413+000 and (RHS) Km.415+000 to Km.416+500 and road crossing at Km 412.00 and 415.00 and at Kurnool to Bagepalli Section.

Submission: Reg.NHAI PIU Anantapur mail dt 17.11.2020, and instructed to submit the replies for the same.

Reference: 1)RO/NHAI-1412/ S&R(R) dated 09.11.2020.

With the reference to the letter cited above NHAI PIU Ananthapur mail dt. 17.11.2020, forwarding there with the observations communicated vide RO, NHAI Vijayawada letter No. 1412 dt. 09.11.2021 and instructed to submit the replies for the same.


In this regard, it is to inform that the proposal submitted vide our letter No. 0001 dt. 24.01.2021 involves only single pipeline for long and across the NH road and according we have revised the drawings.

In view of above, please find the enclosed revised drawings with single pipeline and casing for crossing of NH and according we have submitted the calculations toward license fee and performance bank guarantee and requested to accord the approval for the same.

Thanking you,

Yours truly,

For Vodafone Idea Telecom Infrastructure Limited

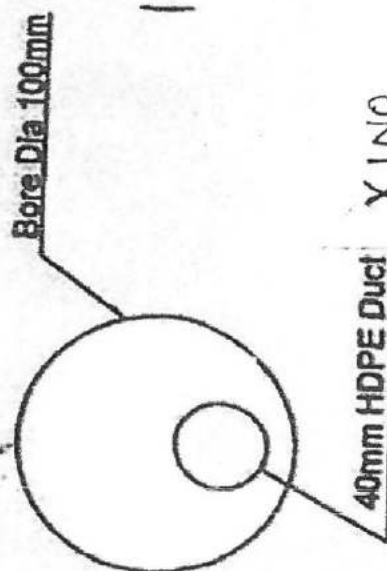
**Vodafone Idea Telecom Infrastructure Limited (formerly Vodafone Towers Limited)**

An Aditya Birla Group and Vodafone partnership

Registered Office: Vodafone House, Corporate Road, Prahlad Nagar, Off S. G. Highway, Ahmedabad 380 051, Gujarat, India
T+91 97 1200 0000 F+91 97 1210 1010 CIN - U64200GJ2007PLC106772Circle Office: 6th Floor, Varun Towers II, Begumpet, Hyderabad - 500 016. Telangana, India. T: +91 40 7171 8000 | F:+91 040 27764700
www.vodafoneidea.com CIN - U64200GJ2007PLC106772

Plan view of HDD Pits 1 and 2. The diagram shows two pits, HDD PIT-1 and HDD PIT-2, connected by a horizontal line. The horizontal line is divided into three sections: INITIAL SECTION (left), INTERMEDIATE SECTION (middle), and LAST SECTION (right). The dimensions are as follows:

- Horizontal distance from the left edge to the start of the INITIAL SECTION: 100.0'
- Horizontal distance from the start of the INITIAL SECTION to the start of the INTERMEDIATE SECTION: 14.0'
- Horizontal distance from the start of the INTERMEDIATE SECTION to the start of the LAST SECTION: 72.0'
- Horizontal distance from the start of the LAST SECTION to the right edge: 14.0'
- Vertical distance from the horizontal line to the top edge: 2.0'
- Vertical distance from the horizontal line to the bottom edge: 1.2'
- Vertical distance from the horizontal line to the centerline: 2.0'

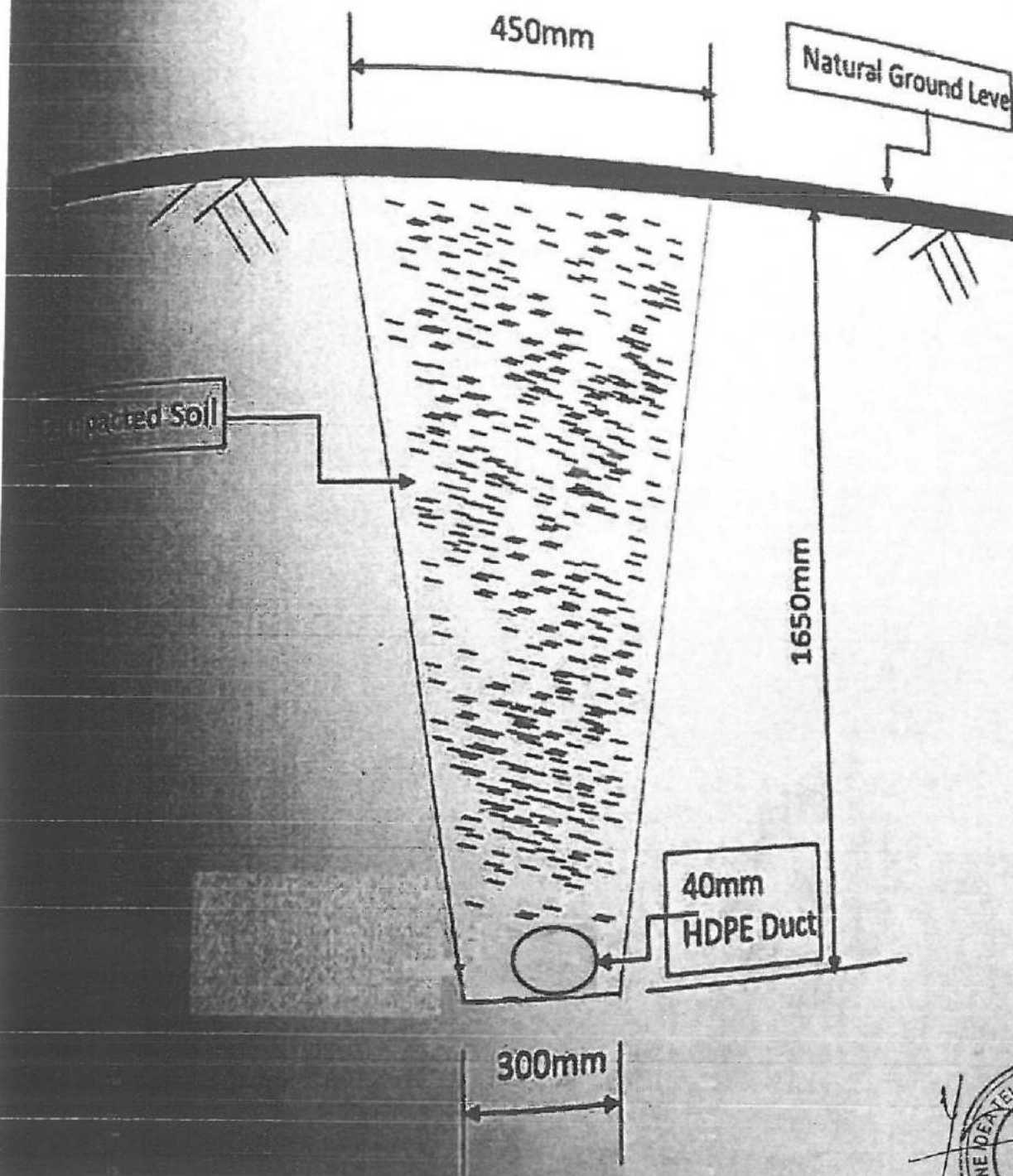


40mm HDPE Duct X 1 No

XING



TYPICAL CROSS SECTION OF OFC - OPEN TRENCH METHOD



Calculation of License Fee & BG amount

Permission for laying lying of OFC by M/s. Vodafone Idea telecom infrastructure limited on LHS from Km 412.000 to Km 413.000, Crossing at Km 412.000 & 415.000 & on RHS from Km 415.000 to Km 416.500 on Hyderabad Bangalore section of NH 44 (old NH-7) in the State of Andhra Pradesh

Sl.No	Location	Chanaige (In Km)		Length (In Mtrs)	Width (In Mtrs)	Utilized NH Land Area (In Sq.Mtrs)	Prevallling Circle rate of Land in Rs./Acre (As per Revenue Records)	Prevallling Circle rate of Land in Rs./Sq.Mtrs (Rate per Acre/4046.86)	Amount
		From	To						
1	2	3	4	5	6	7(5*6)	8	9	10(7*9)
1	Yerramanchi	415.000	416.500	1500	0.04	60	500000	123.55	7,413
2	Munimadugu	412.000	413.000	1000	0.04	40	500000	123.55	4,942
2	HDD Crossing	412.000	415.000	120	0.1	12	500000	123.55	1,483
									13,838
									115
									6,919
									6,919

License Fee (Rs./Per Month)=Rs.13838/(10*12)

License Fee for 5 Years=115*5*12

Performance bank Guarantee Amount calculation

Amount of Performance Bank Guarantee to be submitted = Total No. of routemeters X Rs. 100/- per route meter (<=300 mm dia/width)
e., 2620 X Rs. 100/- = 2,62,000/-

Performance bank Guarantee Amount = 2,62,000/-

[Signature]

TEAM LEADER
IV INTERNATIONAL INC.,
No: 6-2-994, Ist, Floor,
Ananthapuram Nagar, ANANTHAPURAM,
Andhra Pradesh - 515 001.



UNIT RATES - VILLAGE WISE

District Name	ANANTAPUR	Mandal Name	PENUKONDA
City/Town/Village	MUNIMADUGU	Survey No.	Select <input type="button" value="To view Survey No. Wise Details"/>

S.No.	Habitation	Nature Of Use	Land Rate Rs. per Acre	Effective Date (dd/mm/yyyy)
1.	MUNIMADUGU	Dry land	130,000	01/08/2019
2.	MOTRUPALLI	Dry land	130,000	01/08/2019
3.	CHINNAPAREDDY PALLI	Dry land	130,000	01/08/2019
4.	AMMAVARIPALLI	Dry land	130,000	01/08/2019
5.	MUNIMADUGU	Wet Land double crop	130,000	01/08/2019
6.	MOTRUPALLI	Wet Land double crop	130,000	01/08/2019
7.	CHINNAPAREDDY PALLI	Wet Land double crop	130,000	01/08/2019
8.	AMMAVARIPALLI	Wet Land double crop	130,000	01/08/2019
9.	MUNIMADUGU	Coconut Garden	130,000	01/08/2019
10.	CHINNAPAREDDY PALLI	Coconut Garden	130,000	01/08/2019
11.	AMMAVARIPALLI	Coconut Garden	130,000	01/08/2019
12.	MOTRUPALLI	Coconut Garden	130,000	01/08/2019
13.	MUNIMADUGU	House Sites	1,452,000	01/08/2019
14.	MOTRUPALLI	House Sites	1,452,000	01/08/2019
15.	CHINNAPAREDDY PALLI	House Sites	1,452,000	01/08/2019
16.	AMMAVARIPALLI	House Sites	1,452,000	01/08/2019
17.	MUNIMADUGU	Agricultural Land fit for H.S.	1,064,800	01/08/2019
18.	CHINNAPAREDDY PALLI	Agricultural Land fit for H.S.	1,064,800	01/08/2019
19.	AMMAVARIPALLI	Agricultural Land fit for H.S.	1,064,800	01/08/2019
20.	MOTRUPALLI	Agricultural Land fit for H.S.	1,064,800	01/08/2019
21.	CHINNAPAREDDY PALLI	Land abutting NH/SH/ZPP/MPP	500,000	01/08/2019
22.	AMMAVARIPALLI	Land abutting NH/SH/ZPP/MPP	500,000	01/08/2019
23.	MOTRUPALLI	Land abutting NH/SH/ZPP/MPP	500,000	01/08/2019
24.	MUNIMADUGU	Land abutting NH/SH/ZPP/MPP	500,000	01/08/2019

[Back](#)**Note :**

1. This is provisional information as per records maintained by registration department for the purpose of helping the registering public to estimate the stamp duty only, subject to change due to revision of market value once in a year OR adhocly due to anomalies.

2. For further details contact Sub Registrar office

PENUKONDA,
1/253, Court Road
, Penukonda
Penukonda
Phone : 220278

UNIT RATES - VILLAGE WISE

District Name

ANANTAPUR

Mandal Name

PENUKONDA

City/Town/Village

ERRAMANCHI

Survey No.

Select

To view Survey No. Wise Details

S.No.	Habitation	Nature Of Use	Land Rate Rs. per Acre	Effective Date (dd/mm/yyyy)
1.	KURUBAVANDLAPALLI	Dry land	165,000	01/08/2019
2.	HARIPURAM	Dry land	165,000	01/08/2019
3.	ERRAMANCHI	Dry land	165,000	01/08/2019
4.	KURUBAVANDLAPALLI	Wet Land double crop	165,000	01/08/2019
5.	HARIPURAM	Wet Land double crop	165,000	01/08/2019
6.	ERRAMANCHI	Wet Land double crop	165,000	01/08/2019
7.	KURUBAVANDLAPALLI	Coconut Garden	165,000	01/08/2019
8.	HARIPURAM	Coconut Garden	165,000	01/08/2019
9.	ERRAMANCHI	Coconut Garden	165,000	01/08/2019
10.	HARIPURAM	House Sites	1,452,000	01/08/2019
11.	ERRAMANCHI	House Sites	1,452,000	01/08/2019
12.	KURUBAVANDLAPALLI	House Sites	1,452,000	01/08/2019
13.	KURUBAVANDLAPALLI	Agricultural Land fit for H.S.	1,064,800	01/08/2019
14.	HARIPURAM	Agricultural Land fit for H.S.	1,064,800	01/08/2019
15.	ERRAMANCHI	Agricultural Land fit for H.S.	1,064,800	01/08/2019
16.	ERRAMANCHI	Land abutting NH/SH/ZPP/MPP	500,000	01/08/2019
17.	KURUBAVANDLAPALLI	Land abutting NH/SH/ZPP/MPP	500,000	01/08/2019
18.	HARIPURAM	Land abutting NH/SH/ZPP/MPP	500,000	01/08/2019

Back

Note :

1. This is provisional information as per records maintained by registration department for the purpose of helping the registering public to estimate the stamp duty only, subject to change due to revision of market value once in a year OR adhocly due to anomalies.
2. For further details contact Sub Registrar office

PENUKONDA,
1/253, Court Road
, Penukonda
Penukonda
Phone : 220278



भारतीय राष्ट्रीय राजमार्ग प्राधिकरण

(सड़क परिवहन और राजमार्ग मंत्रालय, भारत सरकार)

National Highways Authority of India

(Ministry of Road Transport and Highways, Govt. of India)

P.I.U. : 6-4-239, 3rd Cross, Maruthi Nagar, Anantapur - 515 004

दूरभाष / Phone : 91-8554-275599

232767

Website: nhai.gov.in

email: anantapur@nhai.org

nhaiuiatp@gmail.com



NHAI/PIU-ATP/11021/20/NOC/0516

Regional Officer

National Highways Authority of India

Regional Office

Plot No. 21, Teachers Colony

Gurunanak Nagar Road

VIJAYAWADA - 520 008

25.09.2020

Sub: Permission for laying Optical Fiber Cable (OFC) by M/s. Vodafone Idea telecom Infrastructure Ltd in the stretch from Km 412.000 to Km 413.000 on LHS, from Km 415.000 to Km 416.500 on RHS & Road crossings at Km 412.000 & Km 415.000 for a total length of 2,620 meters on Hyderabad - Bangalore section of NH 44 in the state of Andhra Pradesh reg.,

- Ref: 1. IE, M/s. MSV International Inc. letter no. 019 dtd 11.09.2020.
2. This office letter no.287 dtd 19.06.2020
3. M/s. Vodafone Idea Telecom Infrastructure Ltd vide their letter no.001 dtd 24.01.2020 (received in this office on 04.02.2020).

Sir,

M/s. Vodafone Idea Telecom Infrastructure Ltd. vide their letter cited under reference (3), has submitted the proposal for laying of Optical Fiber Cable in a length of 2,620 m in the stretch from Km 412.000 to Km 413.000 on LHS, from Km 415.000 to Km 416.500 on RHS & Road crossings at Km 412.000 & Km 415.000 of Hyderabad - Bangalore Section of NH 44 and sought the approval.

2. The proposal to be considered is as under.
- | | | |
|--|---|--|
| (a) Length of cable to be laid | : | 2,620 m |
| (b) Depth at which cable proposed to be laid | : | 1.65 m from ground level |
| (c) Location to be laid (strip plan) | : | In the utility corridor / Right of way of NHAI |
| (d) No. of crossings | : | 02 |
3. Following particulars are furnished by the Applicant with the proposal.
- Application & check list
 - Undertaking to submit the Bank Guarantee as and when demand raised by the NHAI.
 - Undertaking for payment of license fee / lease rental as and when demand raised by the NHAI.
 - License agreement on stamp papers
 - Undertakings for Relocation of cables as and when required
 - Route plan
4. Further, IE vide their letter under reference (1), has informed that their team has also inspected the subject cited site and observed that there is feasibility to lay OFC at the above mentioned locations without damaging either Avenue plantation or NHAI property.

Building a Nation. Not Just Roads

5. In this regard, it is to inform that the proposal submitted by M/s. Vodafone Idea Telecom Infrastructure Ltd. is in order and in accordance with MoRT&H guidelines. The certificate in respect of conformity of the proposal is enclosed.
6. In view of the above, approval of the Competent Authority is sought for laying Optical Fiber Cable in the utility corridor of NH in the stretch from Km 412.000 to Km 413.000 on LHS, from Km 415.000 to Km 416.500 on RHS & Road crossings at Km 412.000 & Km 415.000 by M/s. Vodafone Idea Telecom Infrastructure Ltd. for a length of 2,620 m.

Encl: As above (1 set of proposal)

Yours faithfully


(J.L. Meena)

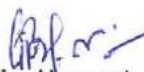
DGM (Tech.) & Project Director

**CERTIFICATE IN RESPECT OF LAYING OPTICAL FIBER CABLE BY
M/S. VODAFONE IDEA TELECOM INFRASTRUCTURE LTD. IN THE STRETCH
FROM Km 412.000 to Km 413.000 on LHS, from Km 415.000 to Km 416.500 on RHS
& Road crossings at Km 412.000 & Km 415.000 ON HYDERABAD - BANGALORE
SECTION OF NH 44**

It is hereby certified as under

1. All the standard conditions issued vide Ministry / NHAI Circulars are incorporated in the proposal and the same is herewith confirmed.
2. The available width of ROW is 60 m in the stretch from Km 412.000 to Km 413.000 on LHS, from Km 415.000 to Km 416.500. Sufficient ROW is available to accommodate six-laning in future.
3. The permission after approval will be recorded in a "Register of Permissions" in the prescribed proforma.


J.L. Meena


(J.L. Meena)
DGM (Tech.) & Project Director



MSV INTERNATIONAL INC.
In Association with
**MSV INTERNATIONAL TECH
PVT. LTD.**


MSV International, Inc.
DO No.: 6-2-994, 1st Floor,
Ramnagar, Ananthapuramu,
Andhra Pradesh-515001
Tel.: 08554-221392
Email: msv.ananthapuram@gmail.com
CIN: F04214

Independent Engineer Services for O&M For Hyderabad Bangalore Section of NH 44 (Old NH 7) On OMT Basis in the State of Andhra Pradesh

Letter No: MSV/ATP/NHAI/RM/2020/019

Date: 11th September 2020

To
The Project Director
National Highways Authority of India
6-4-239, 3rd Cross, Maruthi Nagar,
Ananthapuramu – 515 004



68/ 4.P

Dear Sir,

Sub: Independent Engineer Services for Routine Maintenance for Hyderabad-Bangalore Section from Km 211.000 to Km 462.164 of NH-44 (Old NH-7) (length of 251.164 Km) on OMT basis in the State of Andhra Pradesh: - **Permission for laying Optical Fiber Cable (OFC) by M/s. Vodafone Idea Telecom infrastructure Ltd in the stretch from Km.412.000 to Km 413.000 along LHS & from Km. 415.000 to Km 416.000 along RHS With crossings at Km 412.000 & Km 415.000 for a total length of 2,500 meters on Hyderabad – Bangalore section of NH 44 in the State of Andhra Pradesh - Reg.**

Ref: NHAI Letter: NHAI/PIU-ATP/11021/20/NOC/0287 dated 19th June 2020.

With reference to the above cited subject and letter wherein, the Authority has received a proposal from M/s. Vodafone Idea Telecom infrastructure Ltd., in the stretch from Km.412.000 to Km 413.000 along LHS & from Km. 415.000 to Km 416.000 along RHS With crossings at Km 412.000 & Km 415.000 for a total length of 2,500 meters. In this regard, the Authority has requested the IE to inspect the Site and furnish the comments/observations keeping in view of all the standard conditions issued vide ministry/NHAI circulars.

In this connection, the IE Technical Team has inspected the Site and observed that there is feasibility to lay OFC cable at the above mentioned location without damaging either avenue plantation, Structures or any NHAI furniture/property. M/s. Vodafone Idea Telecom infrastructure Ltd., shall take appropriate measures while executing the above work and ensure that no damage is occurred to the NHAI furniture/property at the above mentioned location. Further the agency is instructed to not deviate the proposal and maintain the good industry practice for smooth completion of work.

This is for information and further action please.

Thank you and assuring you of our best professional services at all times

**For MSV International Inc., in association
With MSV International Tech Pvt. Ltd**


Team Leader


Copy to: The Engineer, MSV International, Inc. Gurgaon – 122 005.

Encl: Original File

Ref: VITIL/ NH-44/ROW-KIA/OFC/FY19-20/001

Date: 24/01/2020

To
The Project Director,
National Highways Authority of India,
PIU- Ananthapur,
Maruthi Nagar
Ananthapur, Ananthapur Dist, A.P.



Dear Sir,

Sub: Granting of Right of Way permission for laying Telecom Cables/OFC/Ducts on National Highways from Km 412000 to Km 416500 and NH-44 Road Crossings at KM 412000 & 415000 of NH -44 on Kurnool-Bagepalli Section.at Erramanchi, Penukonda Mandal, Ananthapur District in the state of Andhra Pradesh of NH44 Land- Submission - Reg.

Ref: 1) Ministry Circular No.RW/NH-33044/29/2015 S&R(R) dated 22.11.2016.

With reference to the letter cited above, we are re-submitting the proposal as per the latest Ministry Circular No.RW/NH-33044/29/2015 S&R(R) dated 22.11.2016 for Granting of Right of Way permission for laying Telecom Cables/OFC/Ducts on National Highways from Km 412000 to Km 416500 and NH-44 Road Crossings at KM 412000 & 415000 of NH -44 on Kurnool-Bagepalli Section.at Erramanchi, Penukonda Mandal, Ananthapur District in the state of Andhra Pradesh of NH44 Land-

We are herewith enclosing herewith 2 sets of Strip plan, HDD methodology, Agreements and checklist complete in all respect as per Ministry of Road Transport & Highways letter No RW/NH-33044/29/2015 S&R(R) dated 22.11.2016.

We request you to kindly Granting of Right of Way permission for laying Telecom Cables/OFC/Ducts on National Highways and return us one copy of drawing duly sealed and signed as a token of your permission.

Thanking you,

Yours truly,

For **M/s Vodafone Idea Telecom Infrastructure Ltd**

Encl : Route drawing/Plan-2500+120Mts=2620Mts

Vodafone Idea Telecom Infrastructure Limited (formerly Vodafone Towers Limited)

An Aditya Birla Group and Vodafone partnership

Registered Office: Vodafone House, Corporate Road, Prahlad Nagar, Off S. G. Highway, Ahmedabad 380 051, Gujarat, India

T+91 97 1200 0000 F+91 97 1210 1010 CIN - U64200GJ2007PLC106772

Circle Office: 6th Floor, Varun Towers II, Begumpet, Hyderabad - 500 016. Telangana, India. T: +91 40 7171 8000 IF:+91 040 27764700

www.vodafoneidea.com CIN - U64200GJ2007PLC106772

Calculation of License Fee & BG amount

Permission for laying lying of OFC by M/s. Vodafone Idea telecom infrastructure limited on LHS from Km 412.000 to Km 413.000, Crossing at Km 412.000 & 415.000 & on RHS from Km 415.000 to Km 416.500 on Hyderabad Bangalore section of NH 44 (old NH-7) in the State of Andhra Pradesh

Sl.No	Location	Chanaige (in Km)		Length (In Mtrs)	Width (In Mtrs)	Utilized NH Land Area (In Sq.Mtrs)	Prevailing Circle rate of Land in Rs./Acre (As per Revenue Records)	Prevailing Circle rate of Land in Rs./Sq.Mtrs (Rate per Acre/4046.86)	Amount
		From	To						
1	2	3	4	5	6	7(5*6)	8	9	10(7*9)
1	Yerramanchi	415.000	416.500	1500	0.04	60	500000	123.55	7,413
2	Munimadugu	412.000	413.000	1000	0.04	40	500000	123.55	4,942
2	HDD Crossing	412.000	415.000	120	0.1	12	500000	123.55	1,483
									13,838
									115
									6,919
									6,919

License Fee (Rs./Per Month)=Rs.13838/(10*12)

License Fee for 5 Years=115*5*12

Performance bank Guarantee Amount calculation

Amount of Performance Bank Guarantee to be submitted = Total No. of routemeters X Rs. 100/- per route meter (<=300 mm dia/width)

i.e., 2620 X Rs. 100/- = 2,62,000/-

Performance bank Guarantee Amount = 2,62,000/-


TEAM LEADER
MSV INTERNATIONAL INC.,
 D.No: 6-2-994, 1st Floor,
 Ram Nagar, ANANTHAPURAM,
 Andhra Pradesh - 515 001.



UNIT RATES - VILLAGE WISE

District Name

ANANTAPUR

Mandal Name

PENUKONDA

City/Town/Village

MUNIMADUGU

Survey No.

Select

To view Survey No. Wise Details

S.No.	Habitation	Nature Of Use	Land Rate Rs. per Acre	Effective Date (dd/mm/yyyy)
1.	MUNIMADUGU	Dry land	130,000	01/08/2019
2.	MOTRUPALLI	Dry land	130,000	01/08/2019
3.	CHINNAPAREDDY PALLI	Dry land	130,000	01/08/2019
4.	AMMAVARIPALLI	Dry land	130,000	01/08/2019
5.	MUNIMADUGU	Wet Land double crop	130,000	01/08/2019
6.	MOTRUPALLI	Wet Land double crop	130,000	01/08/2019
7.	CHINNAPAREDDY PALLI	Wet Land double crop	130,000	01/08/2019
8.	AMMAVARIPALLI	Wet Land double crop	130,000	01/08/2019
9.	MUNIMADUGU	Coconut Garden	130,000	01/08/2019
10.	CHINNAPAREDDY PALLI	Coconut Garden	130,000	01/08/2019
11.	AMMAVARIPALLI	Coconut Garden	130,000	01/08/2019
12.	MOTRUPALLI	Coconut Garden	130,000	01/08/2019
13.	MUNIMADUGU	House Sites	1,452,000	01/08/2019
14.	MOTRUPALLI	House Sites	1,452,000	01/08/2019
15.	CHINNAPAREDDY PALLI	House Sites	1,452,000	01/08/2019
16.	AMMAVARIPALLI	House Sites	1,452,000	01/08/2019
17.	MUNIMADUGU	Agricultural Land fit for H.S.	1,064,800	01/08/2019
18.	CHINNAPAREDDY PALLI	Agricultural Land fit for H.S.	1,064,800	01/08/2019
19.	AMMAVARIPALLI	Agricultural Land fit for H.S.	1,064,800	01/08/2019
20.	MOTRUPALLI	Agricultural Land fit for H.S.	1,064,800	01/08/2019
21.	CHINNAPAREDDY PALLI	Land abutting NH/SH/ZPP/MPP	500,000	01/08/2019
22.	AMMAVARIPALLI	Land abutting NH/SH/ZPP/MPP	500,000	01/08/2019
23.	MOTRUPALLI	Land abutting NH/SH/ZPP/MPP	500,000	01/08/2019
24.	MUNIMADUGU	Land abutting NH/SH/ZPP/MPP	500,000	01/08/2019

Back

Note :

1. This is provisional information as per records maintained by registration department for the purpose of helping the registering public to estimate the stamp duty only, subject to change due to revision of market value once in a year OR adhocly due to anomalies.

2. For further details contact Sub Registrar office

PENUKONDA,

1/253, Court Road

, Penukonda

Penukonda

Phone : 220278

UNIT RATES - VILLAGE WISE

District Name	ANANTAPUR	Mandal Name	PENUKONDA
City/Town/Village	ERRAMANCHI	Survey No.	Select <input type="button" value="To view Survey No. Wise Details"/>

S.No.	Habitation	Nature Of Use	Land Rate Rs. per Acre	Effective Date (dd/mm/yyyy)
1.	KURUBAVANDLAPALLI	Dry land	165,000	01/08/2019
2.	HARIPURAM	Dry land	165,000	01/08/2019
3.	ERRAMANCHI	Dry land	165,000	01/08/2019
4.	KURUBAVANDLAPALLI	Wet Land double crop	165,000	01/08/2019
5.	HARIPURAM	Wet Land double crop	165,000	01/08/2019
6.	ERRAMANCHI	Wet Land double crop	165,000	01/08/2019
7.	KURUBAVANDLAPALLI	Coconut Garden	165,000	01/08/2019
8.	HARIPURAM	Coconut Garden	165,000	01/08/2019
9.	ERRAMANCHI	Coconut Garden	165,000	01/08/2019
10.	HARIPURAM	House Sites	1,452,000	01/08/2019
11.	ERRAMANCHI	House Sites	1,452,000	01/08/2019
12.	KURUBAVANDLAPALLI	House Sites	1,452,000	01/08/2019
13.	KURUBAVANDLAPALLI	Agricultural Land fit for H.S.	1,064,800	01/08/2019
14.	HARIPURAM	Agricultural Land fit for H.S.	1,064,800	01/08/2019
15.	ERRAMANCHI	Agricultural Land fit for H.S.	1,064,800	01/08/2019
16.	ERRAMANCHI	Land abutting NH/SH/ZPP/MPP	500,000	01/08/2019
17.	KURUBAVANDLAPALLI	Land abutting NH/SH/ZPP/MPP	500,000	01/08/2019
18.	HARIPURAM	Land abutting NH/SH/ZPP/MPP	500,000	01/08/2019

[Back](#)
Note :

1.This is provisional information as per records maintained by registration department for the purpose of helping the registering public to estimate the stamp duty only, subject to change due to revision of market value once in a year OR adhocy due to anomalies.

2.For further details contact Sub Registrar office

PENUKONDA,

1/253,Court Road

, Penukonda

Penukonda

Phone : 220278

VODAFONE IDEA TELECOM
INFRASTRUCTURE LIMITED

OFC CABLE LINE ROUTE DIAGRAM

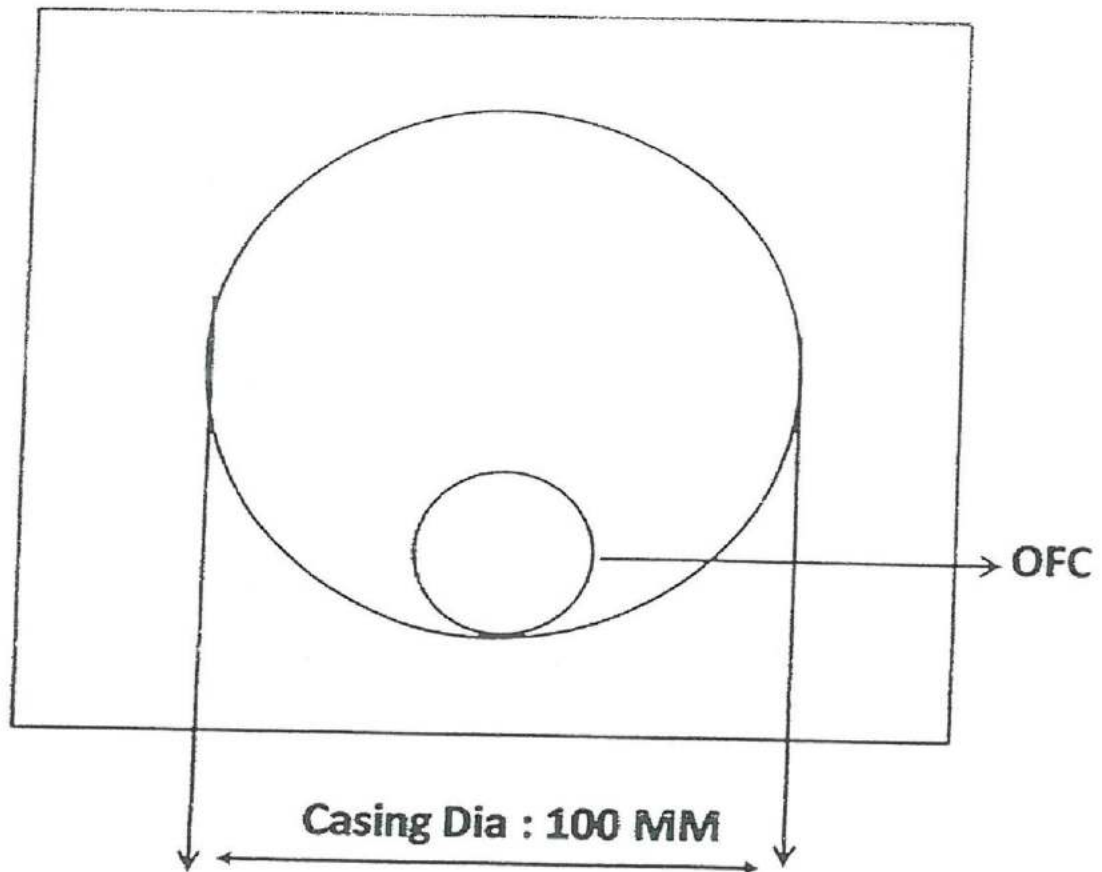
SECTION:

**From Km.412+000 to Km.413+000 and
Km.415+000 to Km.416+500 and 2 Road
crossings@ Km 412.00,415.00.in the
section of Kurnool to Bagepalli of NH-44**



**The Project Director
National Highways Authority of India
PIU – Ananthapur**

Casing Pipe Details



Legends:

○ → OFC

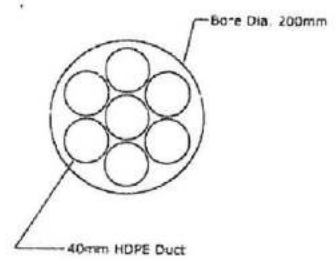
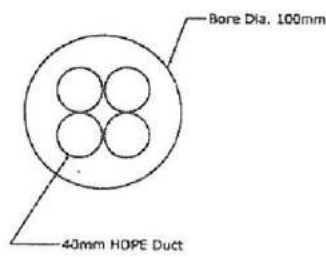
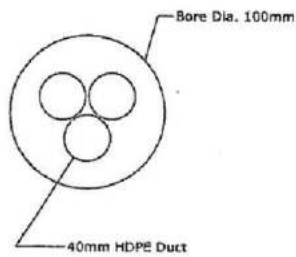
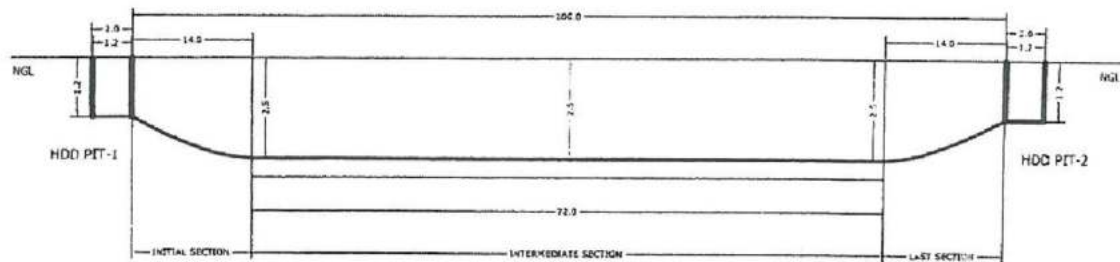
○ → 100 MM Dia Casing


TEAM LEADER
MSV INTERNATIONAL
D.No: 6-2-994, Ist, Floor,
Ram Nagar, ANANTHAPUR
Andhra Pradesh - 515 001



Y. VINAY



Typical Cross Sectional for HDD



TEAM LEADER
MSV INTERNATIONAL INC.,
 D.No: 6-2-994, 1st, Floor,
 Ram Nagar, ANANTHAPURAM,
 Andhra Pradesh - 515 001



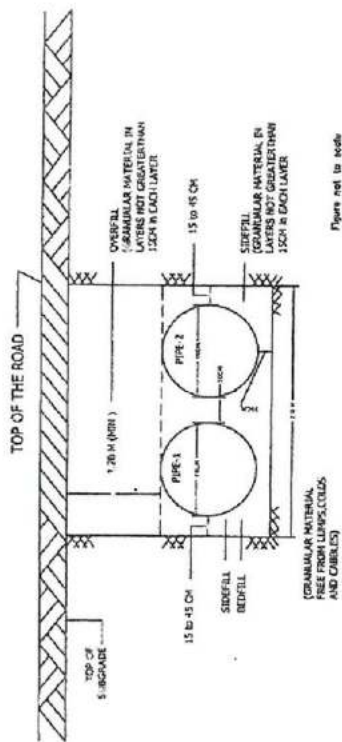



FIGURE-2 INSTALLATION OF PIPES FOR ALONG THE ROAD

Figure not to scale



[Handwritten signature]

TEAM LEADER
MSV INTERNATIONAL INC.,
D.No: 6-2-994, 1st, Floor,
Ram Nagar, ANANTHAPURAM,
Andhra Pradesh - 515 001.

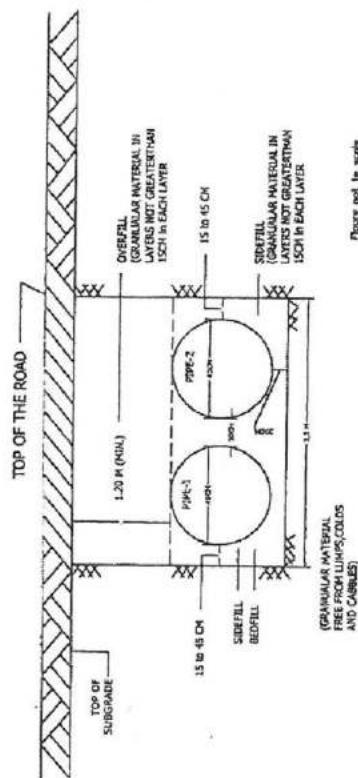



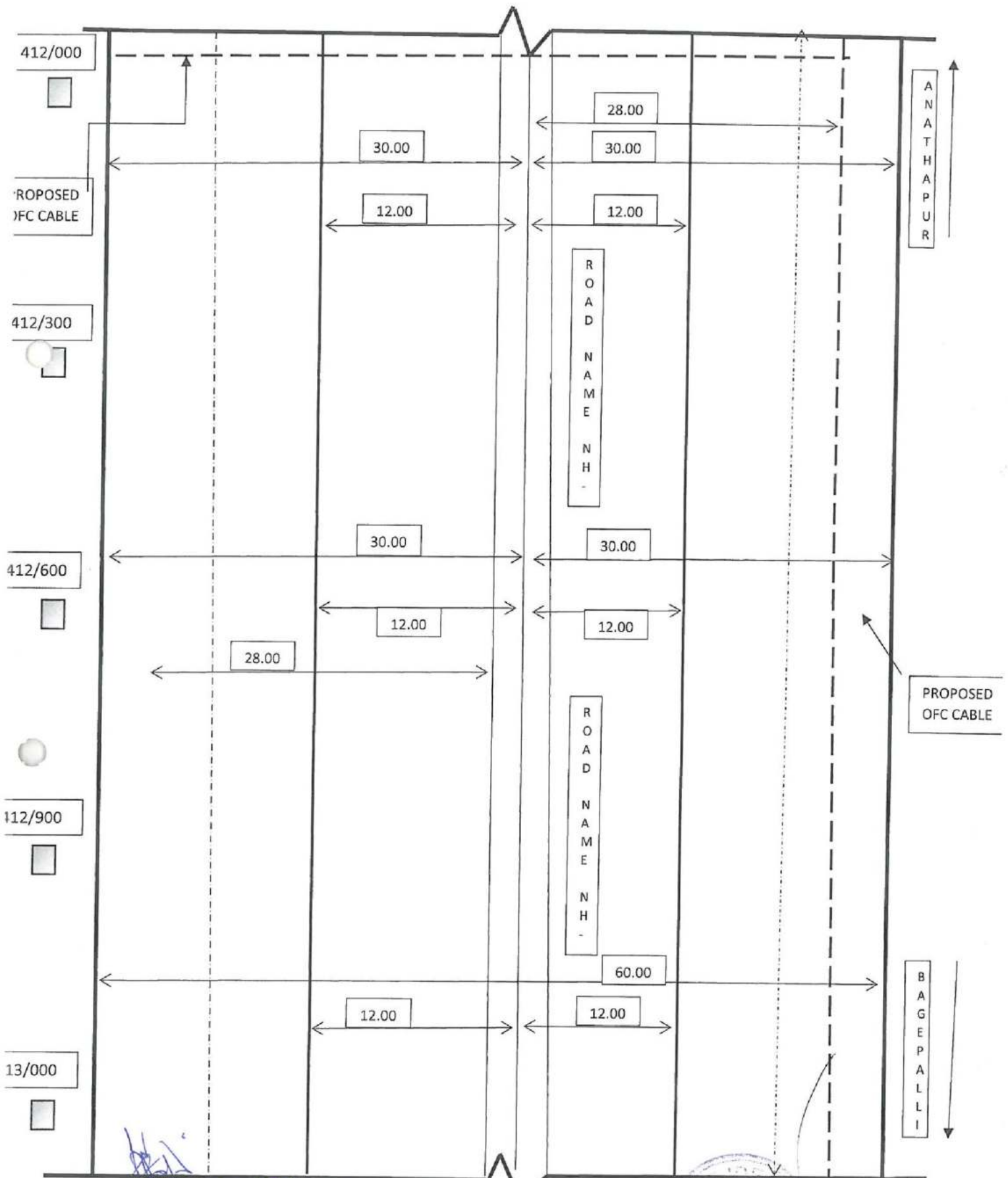
FIGURE-1 INSTALLATION OF PIPES FOR CROSSING THE ROAD



[Handwritten signature]

TEAM LEADER
MSV INTERNATIONAL
 D.No: 6-2-994, 1st Floor,
 Ram Nagar, ANANTHAPURAM,
 Andhra Pradesh - 515 001.

ROW PLAN FOR DODDEPALLI CROSS TO HARIPURAM ROAD NAME: NH-44

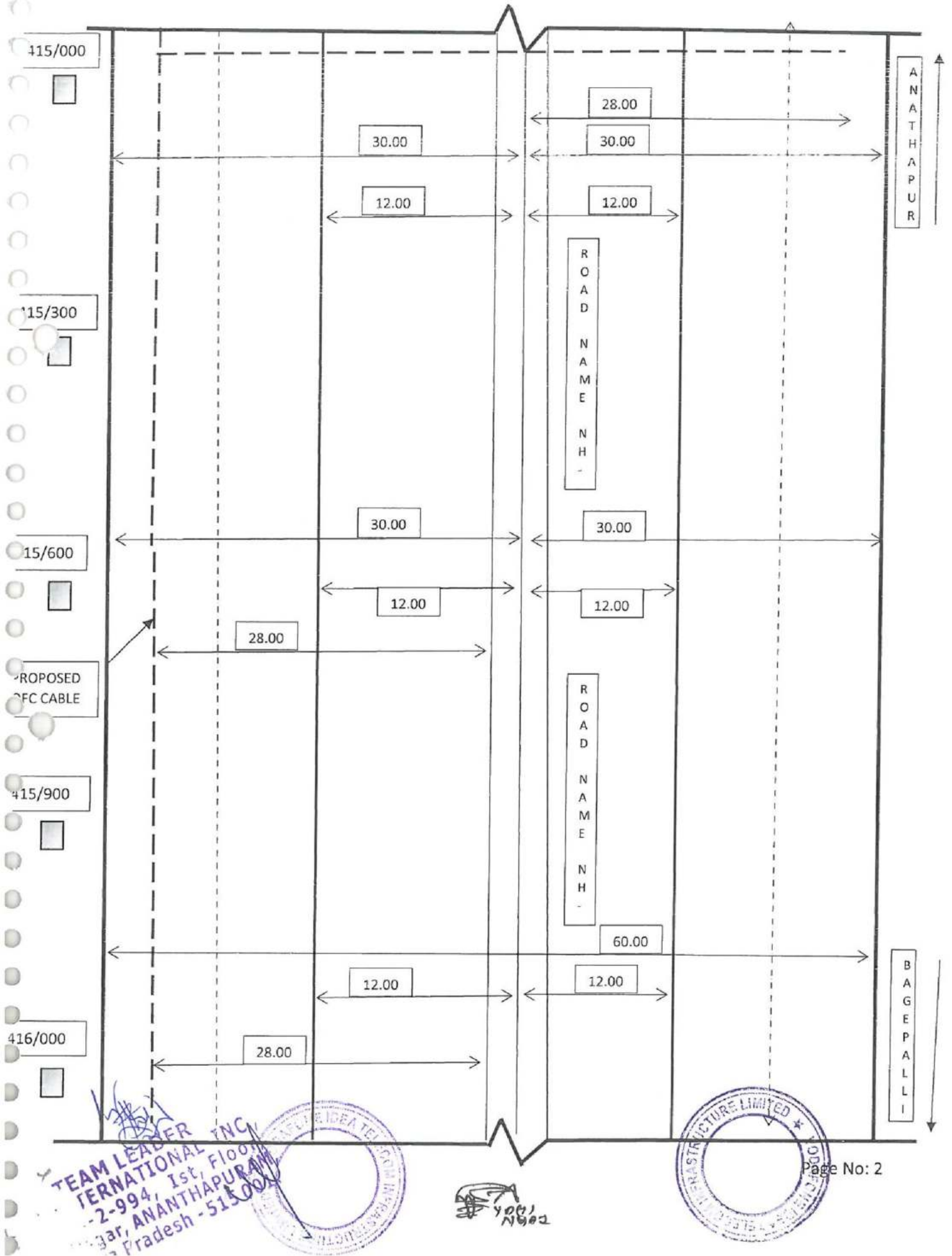


TEAM LEADER
MSV INTERNATIONAL INC.,
D.No: 6-2-994, 1st Floor,
Rm Nagar, ANANTHAPURAM,
Andhra Pradesh - 515 001.

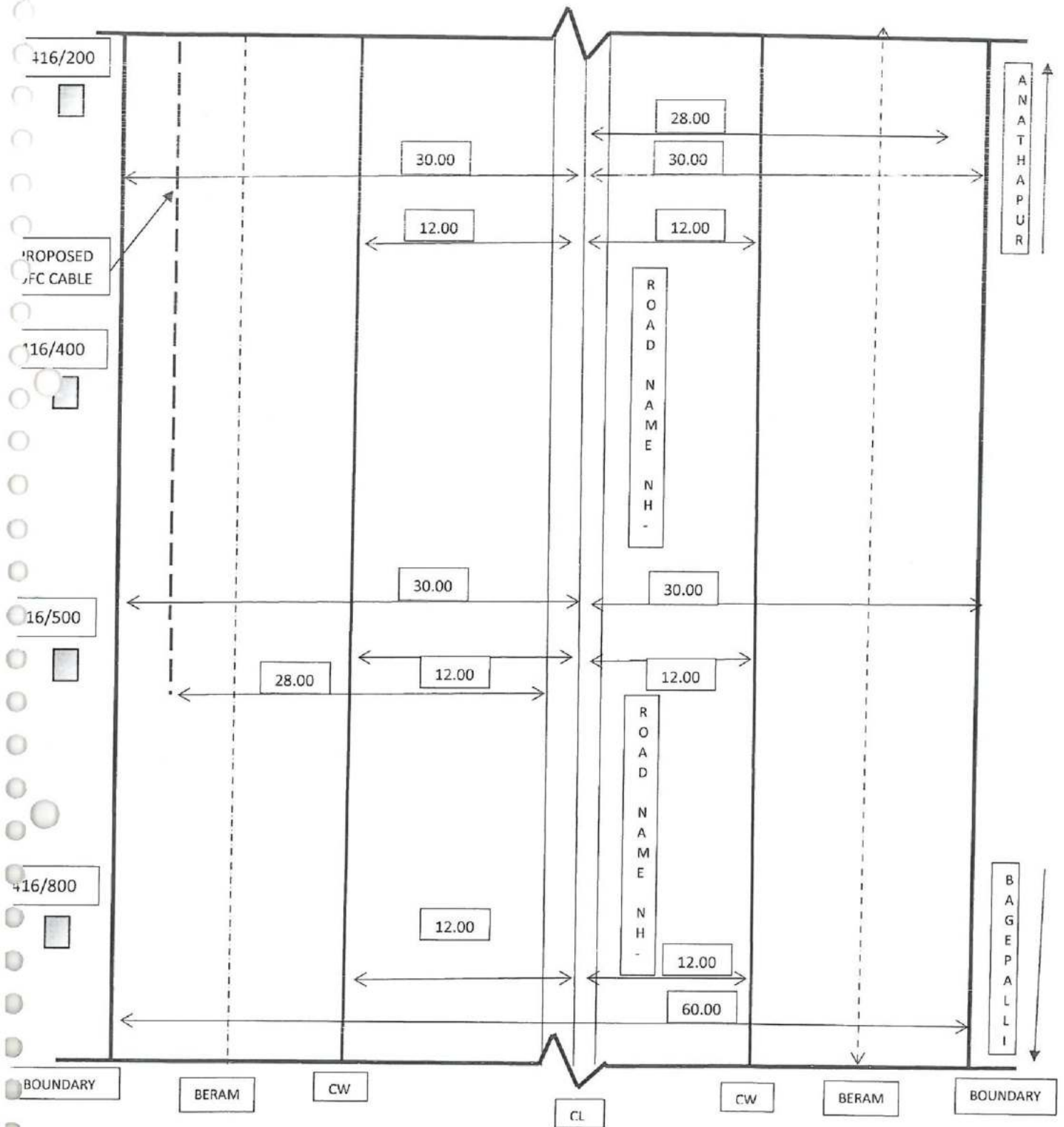
980011402



ROW PLAN FOR DODDEPALLI CROSS TO HARIPURAM ROAD NAME: NH-44



ROW PLAN FOR DODDEPALLI CROSS TO HARIPURAM ROAD NAME: NH-44



MSV TEAM LEADER
 D. No: 6-2-994, 1st Floor,
 Ram Nagar, ANANTHAPURAM,
 Andhra Pradesh - 515 001

VODAFONE IDEA TELECOM INFRASTRUCTURE LIMITED

4 DEC 2012

VODAFONE IDEA TELECOM INFRASTRUCTURE LIMITED

BOUNDARY	_____
BERAM	-----
CW	_____
CL	_____
OFC	-----

CHECK LIST

Guidelines for project directors for processing the proposal of laying optical fibre cable by private parties in the land along national highways vested with NHAI.

Relevant Circulars

- 1) Ministry Circular No. RW/NH-A/4-S&R dated 29.09.2012
- 2) NHAI's Circular No.NHAI/OEC/2k/Vol II dtaed 7.11.2000, Which includes the comprehensive guidelines and draft license agreement for laying of OFC cable by private party in the land along National Highway vested with NHAI.
- 3) Ministry' s circular No.RW/NH-33044/27/2000-S&R (R) dated 21.03.2006,Its is regarding the modification of previous ministry' scircular enhancing the amount of performance bank guarantee @ Rs.100/- per route meter in place of earlier rate of Rs.50/- per route meter.



CHECK - LIST

Check list for getting approval for Laying of Optical fiber cable at (LHS) from Km.412+000 to Km.413+000 (RHS) Km.415+000 to Km.416+500 and 2 Road crossings@ Km 412.00,415.00 at NH-44 on Ananthapur –Bangalore Section at Haripuram Village Ananthapur District in the state of Andhra Pradesh.

- 1) Ministry's Circular No. RW/NH-33044/29/2015-S&R dated 22.11.2016.
- 2) NHAI's Circular No.NHAI/OEC/2k/Vol. II dated 7.11.2000,Which includes the comprehensive guidelines and draft license agreement for laying of OFC cable by private party in the land along National Highway vested with NHAI.
- 3) Ministry's Circular No.RW/NH-33044/29/2015/S&R (R) dated 22.11.2016, its is regarding the modification of previous ministry's circular enhancing the amount of performance bank guarantee @ Rs.100/- per route meter in place of earlier rate of Rs.50/- per route meter.

Check list for getting approval for laying of optical fibre cables on NH land


S.NO	Item	Information/Status	Remarks
1	General Information		
1.1	Name and Address of the Applicant	M/s. Vodafone Idea telecom infrastructure limited, 6th Floor, Varun Towers II, Begumpet, Hyderabad - 500 016 Ph:9030577777	
1.2	National Highway Number	NH-44	
1.3	State	Andhra Pradesh	
1.4	Location	Haripuram Village, Penukonda Mandal, Ananthapur District.	
1.5	(Chainage in km)	Along the Road (LHS) from Km.412+000 to Km.413+000 and (RHS) Km.415+000 to Km.416+500 and 2 Road crossings@ Km 412.00,415.00-120m	
1.6	Length in meters	2620 meters	
1.7	Width of available ROW		
	(a) Left side from centre line towards increasing chainage/km direction	30 mts	
	(b) Right side from centre line towards increasing chainage/km direction	30 mts	
1.8	Proposal to lay the cable		
	(a) Left side from centre line towards increasing chainage/km direction	In between 28 to 30 meters from Km.412+000 to Km.413+000	
	(b) Right side from centre line towards increasing chainage/km direction	In between 28 to 30 meters Km.415+000 to Km.416+500	
1.9	Proposal to acquire land		
	(a) Left side from center line	NA	
	(b) Right side from center line	NA	

TEAM LEADER
MSV INTERNATIONAL INC.,
D.No: 6-2-994, 1st, Floor,
Ram Nagar, ANANTHAPURAM,
Andhra Pradesh - 515 001.

Project Director
NHAI P.U., Anantapur.




1.1	Whether proposal is in the same side where land is not to be acquired	Yes	
	If not then where to lay the cable	NA	
1.11	Details of already laid services, if any, along the proposed route	Details of already laid services/permissions granted is enclosed. ?	
1.12	Number of lanes (2/4 / 6/8 lanes) existing	4 Lanes	
1.13	Proposed number of lanes (2 lane with paved shoulders /4/ 6/8 lanes)	NA	
1.14	Service road existing or not	NA	
	If Yes then which side	NA	
	(a) Left side from center line	NA	
	(b) Right side from center line	NA	
1.15	Proposed service road		
	(a) Left side from center line	No Proposed Service Road	
	(b) right side from center line	No Proposed Service Road	
1.16	Whether proposal to lay cable is after the service road or between the service road and Main carriage way	Proposal is for laying of utility line(OFC) after the service road, wherever existing	
1.17	The Permission for laying OFC shall be considered for approval / rejection	Approval	
	(i) Where the ROW is more than 45m then the duct cable shall be laid at the edge of right of the way within the utility corridor of 2m width, duly keeping in the view the future widening	YES	
	(ii) where land is yet to be acquired for 4 laning and the position of new carriageway has been decided then the cable shall be laid at the edge of right of way within the utility corridor of 2m width , on that side of existing carriageway where extra land is not proposed to be acquired for 4-laning	YES	
	(iii) Where the widening plan for 4-laning is not yet decided and available ROW is around 30m or less, a judicious decision would need to be taken for permitting the laying of cable	YES	
	(iv) Where ROW is restricted and adequate only to accomodate the carriageway, central verge, shoulders and drains e.g.,Highways in cutting through hilly/rolling terrain), the cable shall be laid clear of the drain	NA	
	(v)Where land strip for utility corridor cannot be conveniently earmarked (available ROW restricted to the toe of the embankment) for laying of cable/ducts, the permission may be refused.	NA	
1.18	No.of.applicants on the same stretch		1
1.19	Whether the case of multiple licenses	NA	
1.2	If so furnish a joint implementation programme to lay their respective ducts within stipulated time frame.	NA	
1.21	If crossing of the road involved		
	If Yes it shall only be through trench-less technology	HDD Method	


TEAM LEADER
MSV INTERNATIONAL INC.,
D.No: 6-2-994, 1st, Floor,
Ram Nagar, ANANTHAPURAM,
Andhra Pradesh - 515 001.


Project Director


Project Director
NHA P.U., Anantapur.

2	Document /Drawings enclosed with the proposal	Yes	
2.1	Cross section showing the size of trench for open trenching method (Is it normal size 1.6m deep 0.5m wide) should not be greater than 1.2m in width in multiple ducts	Yes	
2.2	Cross section showing the size of pit and location of	Yes	
	Cable for HDD method	Yes	
2.3	Site plan/Route Plan showing the OFC, Chainage, Width of ROW, distance of proposed, cable from the edge of ROW, important mile stone, instructions, Cross Drainage works etc.	Yes	
2.4	Methodology for laying of OFC.	Yes	
2.4.1	Open trenching method. If yes, Methodology of refilling of Trench	No	
2.4.2	Horizontal Directional Drilling (HDD) Method	Details provided in methodology of laying	
2.4.3	Laying OFC Through CD Works and Method of Laying (Whether to be hung outside parapet)	Not applicable	
3	Daft License Agreement Signed by two Witness	Enclosed	
4	Performance Bank Guarantee	Yes	
4.1	Performance BG as per Ministry's circular No.RW/NH-33044/29/2015/S&R (R) dated 22.11.2016 to be obtained @Rs100/- per meter length	Undertaking for submission of BG has been obtained from M/s Vodafone Idea Telecom Infrastructure Limited	
4.2	Confirmation of BG has been obtained as per NHAI guidelines	Confirmation of BG shall be obtained after BG submission by M/s Vodafone Idea Telecom Infrastructure Limited	
5	Affidavit / Undertaking from the Application for		
5.1	Not to damage to other utility, if damaged then to pay the losses either to NHAI or to the concerned agency	Yes, Enclosed	
5.2	Renewal of Bank Guarantee	Yes, Enclosed	
5.3	Confirming all standard condition of NHAI's guideline	Yes, Enclosed	
5.4	Shifting of OFC as and when required by NHAI	Yes, Enclosed	
5.5	Shifting due to 4 lanning / widening of NH	Yes, Enclosed	
5.6	Indemnity against all damages and claims clause (xxiv)	Yes, Enclosed	
5.7	Traffic movement during laying of OFC to be managed by the applicant	Yes, Enclosed	
5.8	If any claim is raised by the concessionaire then the same has to be paid by the applicant	Yes, Enclosed	
5.9	Certificate for 4 - lanning from the applicant in the following Format "We do undertake that I will relocate service road/approach road/utilities at my own cost notwithstanding the permission granted within such time as be stipulated by NHAI" for Future Four-lanning or any other development."	Enclosed	
6	Power of attorney in favour of authorized signatory	Yes	
7	Copy of DOT licence	Yes	


TEAM LEADER
MSV INTERNATIONAL INC.,
 D.No: 6-2-994, 1st, Floor,
 Ram Nagar, ANANTHAPURAM,
 Andhra Pradesh - 515 001.


 Project Director


Project Director
 NHAI P.U., Anantapur.



8	Certificate from the Project Director		
8.1	Certificate for confirming of all standard condition issued vide Ministry Circular No. RW/NH-33044/17/2000-S&R dated 29.9.2000 and NHAI/OEC/2k/Vol. II dated 7.11.2000 and Ministry's circular No.RW/NH-33044/29/2015/S&R (R) dated 22.11.2016.	Yes	
8.2	Certificate for 4 from PD in the following format (a) Where feasibility is available " I do certify that there will be no hindrance to proposed four-lanning based on the feasibility report considering proposed structures at the said location." (b) In case feasibility report is not available "I do certify that sufficient ROW is available at site for accommodating propodsd four-lanning ."	Enclosed	
9	The agreement fee of Rs.1 shall be charged	NA	
10	If NH section proposed to be taken up by NHAI on BOT basis - a clause in para 17 to be inserted in the agreement. "The permitted Highway on which License has been granted as a Right of Way Cable/ Duct has also been granted as a right way to the concessionaire under the concession agreement for up-gradation of(Kurnool to Bagepalli Section (LHS) from Km.412+000 to Km.413+000 and (RHS) Km.415+000 to Km.416+500 of NH No: 44) and therefore, the licensee shall honour the same.	NA	
11	Who will supervise the work of laying of OFC	IE/NHAI	
12	Who will ensure that the defects in road portion after laying of OFC are corrected and if not corrected then what action will be taken	IE/NHAI	
13	Who will pay the claims for damages done / disruption in working of Concessionaire if asked by the Concessionaire.	Vodafone Idea telecom infrastructure limited Contractor	
14	A Certificate from PD that he will entre the proposed permission in the prescribed proforma (copy enclosed) issued vide Ministry Circular No.RW/NH-33044/29/2015/S&R (R) dated 22.11.2016.	Yes	
15	if any previous approval is accorded for laying of cable then photocopy of register of records of permissions accorded as maintained by PD (as per Ministry Circular No.RW/NH-33044/29/2015/S&R (R) dated 22.11.2016) as reffered in para 13 above is enclosed or not.	NA	


TEAM LEADER
MSV INTERNATIONAL INC.,
D.No: 6-2-994, Ist, Floor,
Ram Nagar, ANANTHAPURAM,
Andhra Pradesh - 515 001.


Project Director


Project Director
NHAI P.U., Anantapur.



Format for Maintaining Records Of Right-Of-Way Permission granted for laying OFC

(To be Maintained seperately for every Nh and state, Every PWD Division or Equivalent)

1. Name of State		Andhra Pradesh								
2. Name of Agency (PWD/BRO/NHAI)		NHAI								
3. Name of PWD Division of Equivalent		Ananthapur								
4. NH Number		44								
S.No	Location (Chainage in km)	Left or right side of NH (Towards increasing chainage/km direction)	Section and reach	kind of service	Name of licensee and contact address	Date of signing of agreement	Date of validity of agreement	Date of last inspection of site	Any deviation from Most standard norms	Remarks
	Along the Road (LHS) from Km.412+000 to Km.413+000 and (RHS) Km.415+000 to Km.416+500 and 2 Road crossings@ Km 412.00,415.00-120m	Left & Right	AP	Laying of OfC	Vodafone Idea Towers Infrastructure Limited					

